



Fred Phillips Consulting

Date: 3/20/09

Quechan River Front Master Plan


Park Concept

Scale: 1" = 40'



North





Fred Phillips Consulting

Date: 5/11/09

Quechan River Front Master Plan

Not To Scale

Gathering Area



Fred Phillips Consulting

Date: 5/11/09

Quechan River Front Master Plan

Park Concept

Scale: 1" = 40'







Fred Phillips Consulting

Date: 5/11/09

Quechan River Front Master Plan

Eagle Plaza

Not To Scale



Fred Phillips Consulting

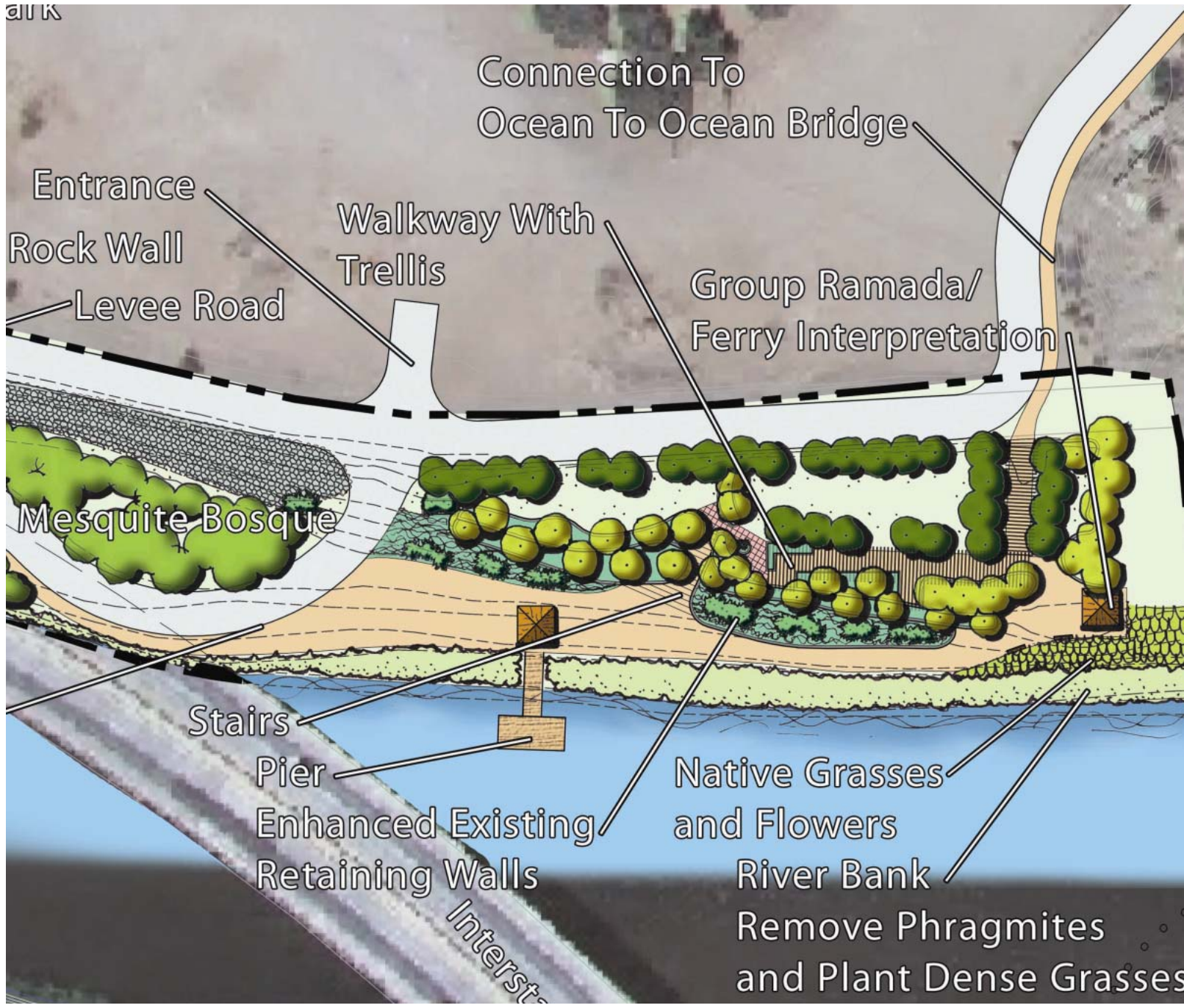
Date: 5/11/09


Quechan River Front Master Plan

Eagle Plaza

Not To Scale

ARK





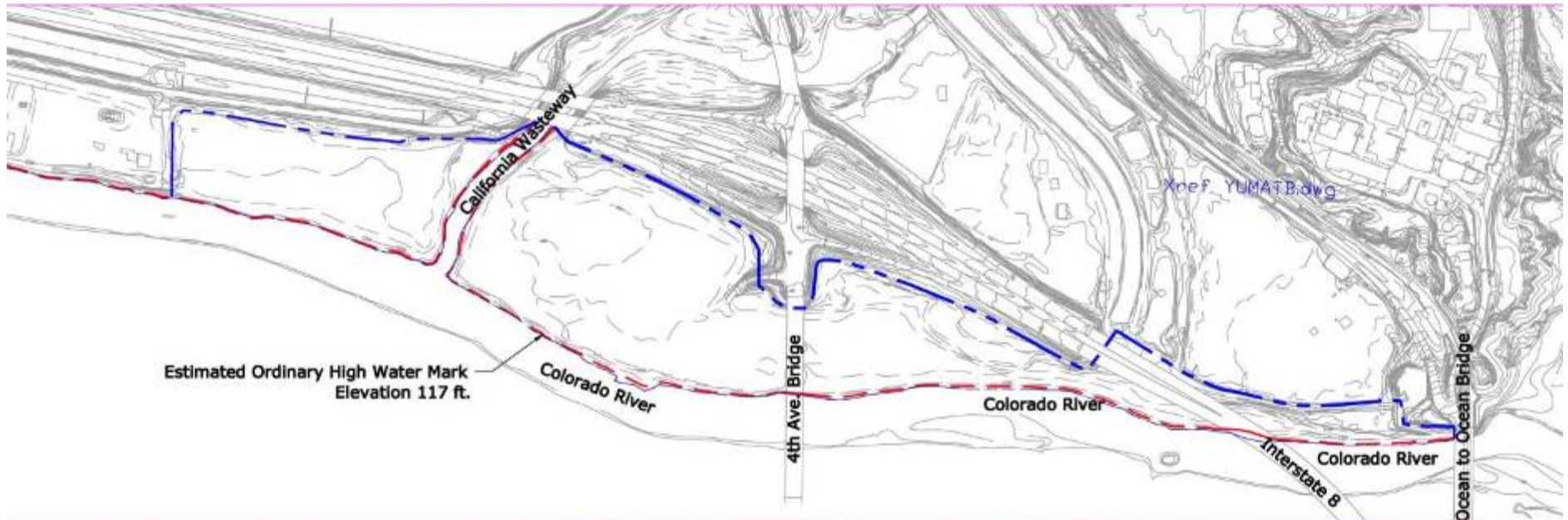
Fred Phillips Consulting

Date: 5/11/09

Quechan River Front Master Plan

Not To Scale

Enhanced Existing Retaining Walls



LEGEND

--- Estimated Ordinary High Water Mark
Elevation 117 ft.

5 Photo / Observation Point



Fred Phillips Consulting, LLC
 401 SOUTH LEROUX STREET
 FLAGSTAFF, AZ
 86001
 TEL: 928 773 1530
 FAX: 928 774 4168
 Ecosystem Restoration Land Planning

REV.	COMMENT	DATE

**QUECHAN RIVERFRONT
 MASTER PLAN**

CITY OF YUMA
 YUMA, ARIZONA

SHEET TITLE :
 ORDINARY HIGH
 WATER MARK
 Scale: 1" = 400'

0 200 400 800 1200 NORTH

DATE: JUNE 23, 2009
 JOB NO.:
 DRAWN BY: DB
 DESIGNED BY: FDP/DB
 CHECKED BY: FDP

SHEET NO.:
FIGURE 1